













 Unknown road

1. Head **east** go 0.2 mi
total 0.2 mi
2. Continue straight go 0.1 mi
total 0.3 mi
-  3. Continue straight onto **MD-178 S/Generals Hwy**
About 8 mins go 5.0 mi
total 5.3 mi
-  4. Turn left onto **Bestgate Rd**
About 4 mins go 1.6 mi
total 6.9 mi
5. Continue onto **Rowe Blvd**
About 3 mins go 1.2 mi
total 8.1 mi
-  6. Turn left onto **Taylor Ave**
About 1 min go 0.2 mi
total 8.3 mi
-  7. Turn right onto **Annapolis St** go 407 ft
total 8.4 mi
8. Continue onto **Baltimore Blvd**
About 2 mins go 1.1 mi
total 9.5 mi
-  9. Turn right onto **MD-648 N/Baltimore Annapolis Blvd**
About 1 min go 0.5 mi
total 9.9 mi
-  10. Turn left to stay on **MD-648 N/Baltimore Annapolis Blvd**
About 2 mins go 0.4 mi
total 10.3 mi
-  11. Take the 1st right onto **MD-179 E/St Margarets Rd**
About 5 mins go 2.4 mi
total 12.8 mi
-  12. Turn right onto **St Margarets Rd** go 0.2 mi
total 12.9 mi
13. Continue onto **Whitehall Rd**
About 3 mins go 1.4 mi
total 14.3 mi
14. Continue onto **Skidmore Dr**
About 2 mins go 0.9 mi
total 15.3 mi
-  15. Sharp left toward **Oceanic Rd** go 213 ft
total 15.3 mi
-  16. Slight right onto **Oceanic Rd** go 295 ft
total 15.3 mi
-  17. Turn left to merge onto **US-301 N/US-50 E**
Toll road
About 7 mins go 5.7 mi
total 21.1 mi
-  18. Take exit **37** for **Maryland 8** toward **Stevensville/Romancoke**
Toll road
About 1 min go 0.3 mi
total 21.4 mi
-  19. Turn right onto **Business Pkwy/Romancoke Rd**
Continue to follow Romancoke Rd
About 1 min go 0.4 mi
total 21.7 mi
-  20. Take the 2nd right onto **Airport Rd** go 495 ft
total 21.8 mi

 **Bay Bridge**
202 Bay Ridge Airport, Stevensville, Maryland 21666 - (410) 643-4364

These directions are for planning purposes only. You may find that construction projects, traffic, weather, or other events may cause conditions to

differ from the map results, and you should plan your route accordingly. You must obey all signs or notices regarding your route.

Map data ©2011 Google

Directions weren't right? Please find your route on maps.google.com and click "Report a problem" at the bottom left.